安达市WBS-09地块控制性详细规划

控制图则

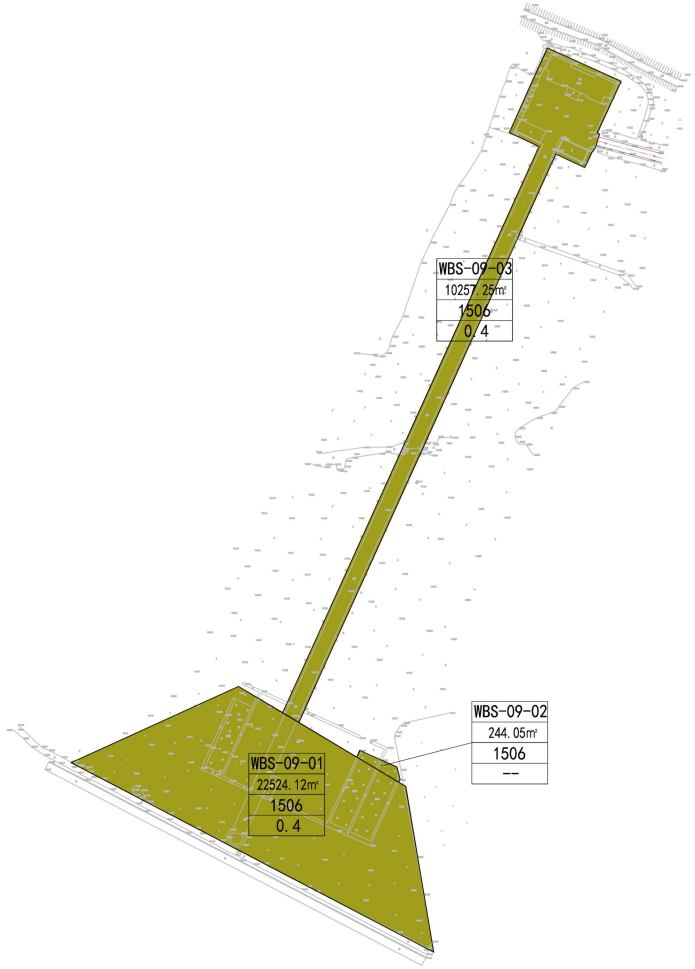

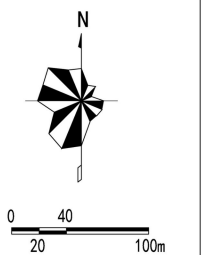

地块位置图

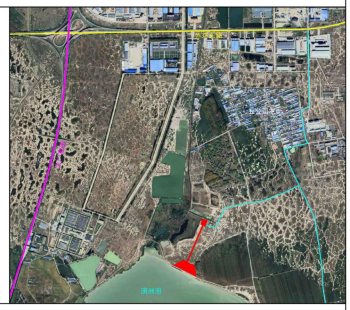

地块控制指标一览表

地块编号	用地性质代码	用地性质	用地面积(㎡)	容积率	建筑密度(%)	绿地率(%)	建筑控制高度(m)	交通出入口方位	建筑后退用地界线或道路红线距离(m)				公共服务设施	备注
									E	N	W	S		
WBS-09-01	1506	殡葬用地	22524.12	≤0.4	≤30	≥30	≤30	---	3	3	3	3	祭祀焚烧点	---
WBS-09-02	1506	殡葬用地	244.05	---	---	---	---	---	---	---	---	---	---	---
WBS-09-03	1506	殡葬用地	10257.25	≤0.4	≤30	≥30	≤30	E	3	3	3	3	垃圾收集点	---

地块编号
用地面积
用地性质
容 积 率